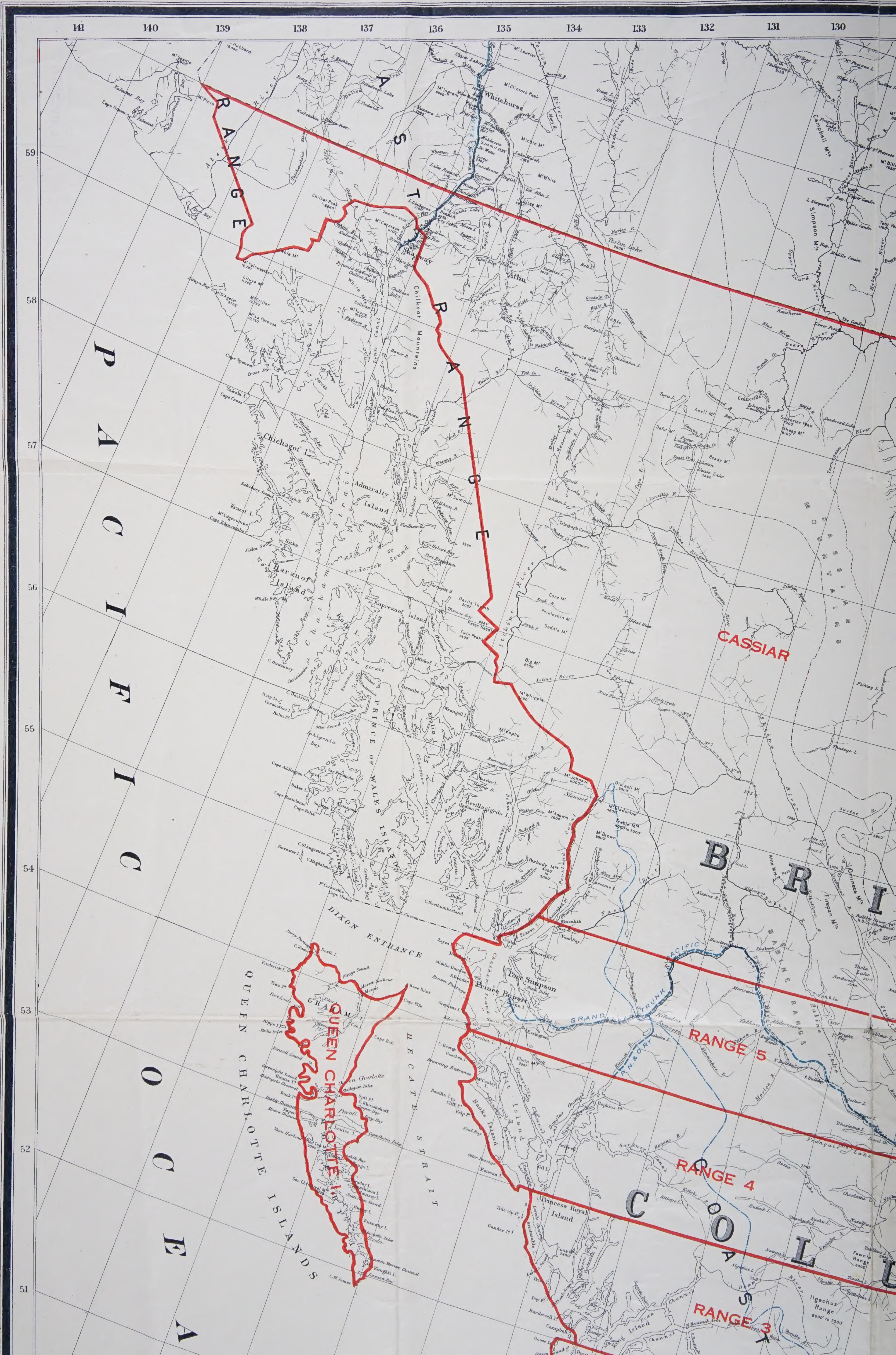
141
140
139
138
137
136
135
134
133
132
131
130
59
58
57
56
55
54
53
52
51
PACIFIC OCEAN
COAST RANGE
AL RANGE
CASSIAR
CASSIAR MOUNTAINS
BRI
COLU
RANGE 5
RANGE 4
RANGE 3
COAST
QUEEN CHARLOTTE I.
QUEEN CHARLOTTE ISLANDS
HECATE STRAIT
DIXON ENTRANCE
GRAND TRUNK PACIFIC
Whitehorse
Skagway
Atlin
Teslin Lake
Chilkoot Mountains
Chichagof I.
Admiralty Island
Baranof Island
Sitka
Frederick Sound
Kupreanof Island
Kuiu I.
PRINCE OF WALES ISLAND
Revillagigedo I.
Stewart
Kincolith
Port Simpson
Prince Rupert
Banks Island
Pitt Island
Princess Royal Island
Graham
Moresby
Kitimat
Babine Range
Ilgachuz Range
Campbell Mts
Simpson Mts
Stikine River
Taku River
Nass River
Skeena River
Omineca Mts
Fawnie Range

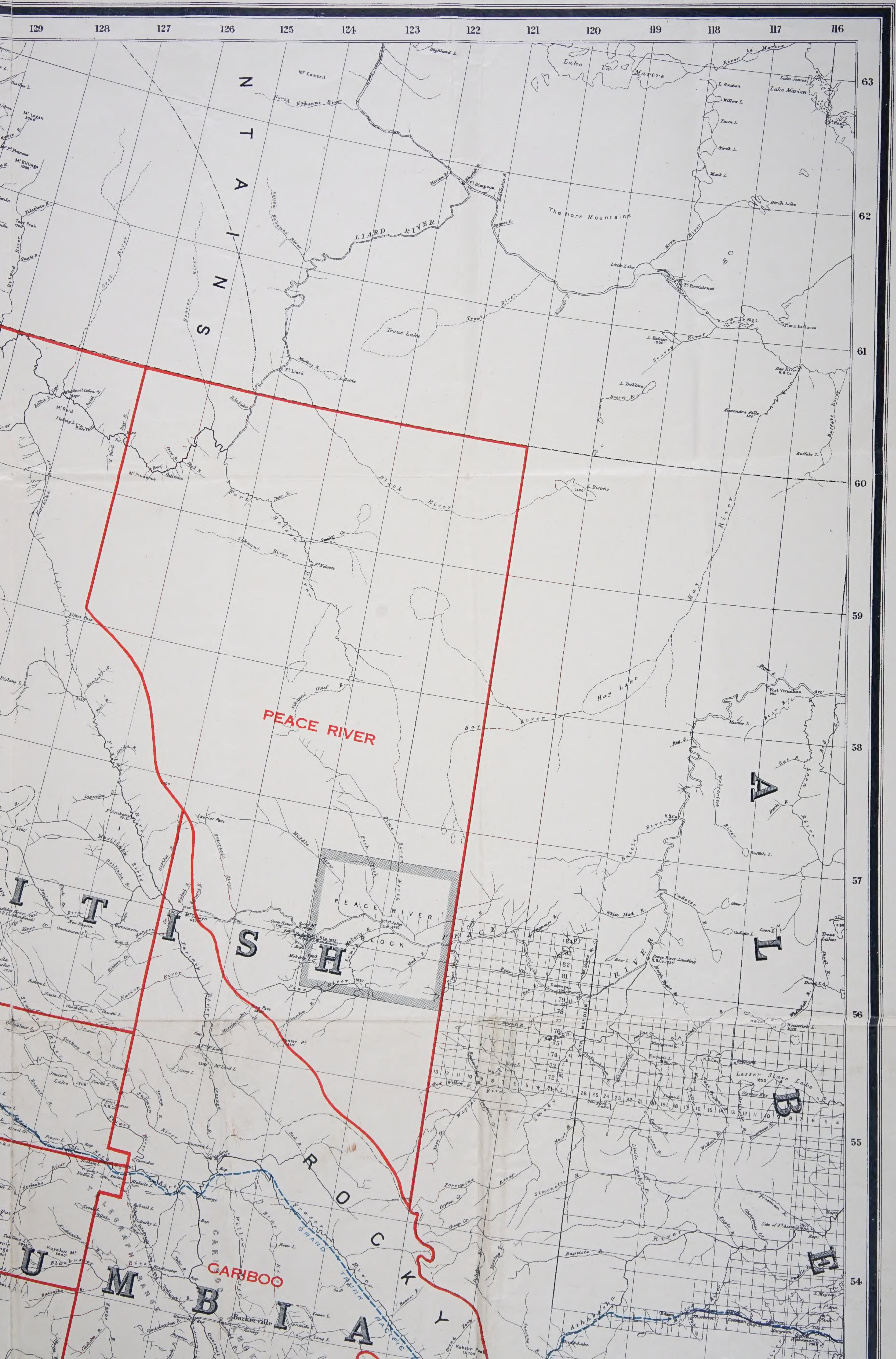
129
128
127
126
125
124
123
122
121
120
119
118
117
116
63
62
61
60
59
58
57
56
55
54
MOUNTAINS
LIARD RIVER
The Horn Mountains
Lake la Martre
Ft Simpson
Ft Providence
Trout Lake
Ft Liard
Fort Nelson River
Black River
Hay River
Hay Lake
PEACE RIVER
PEACE RIVER BLOCK
Ft St John
Fort Vermilion
Peace River Landing
Lesser Slave Lake
Dunvegan
Smoky River
Athabaska River
BRITISH
COLUMBIA
ALBERTA
ROCKY
CARIBOO
Barkerville
Robson Peak
GRAND TRUNK PACIFIC
Fraser River
Stuart Lake
Mt Logan
Mt Billings
Tent Peak
Mt Prudence
Mt Camsell
Sifton Pass
Laurier Pass
Pine Pass
Willow River
Little Smoky R.
Moose R.
Simonette R.
Baptiste R.
Porcupine
Wapiti
Swan Hills
Buffalo L.
Bistcho L.
Alexandra Falls

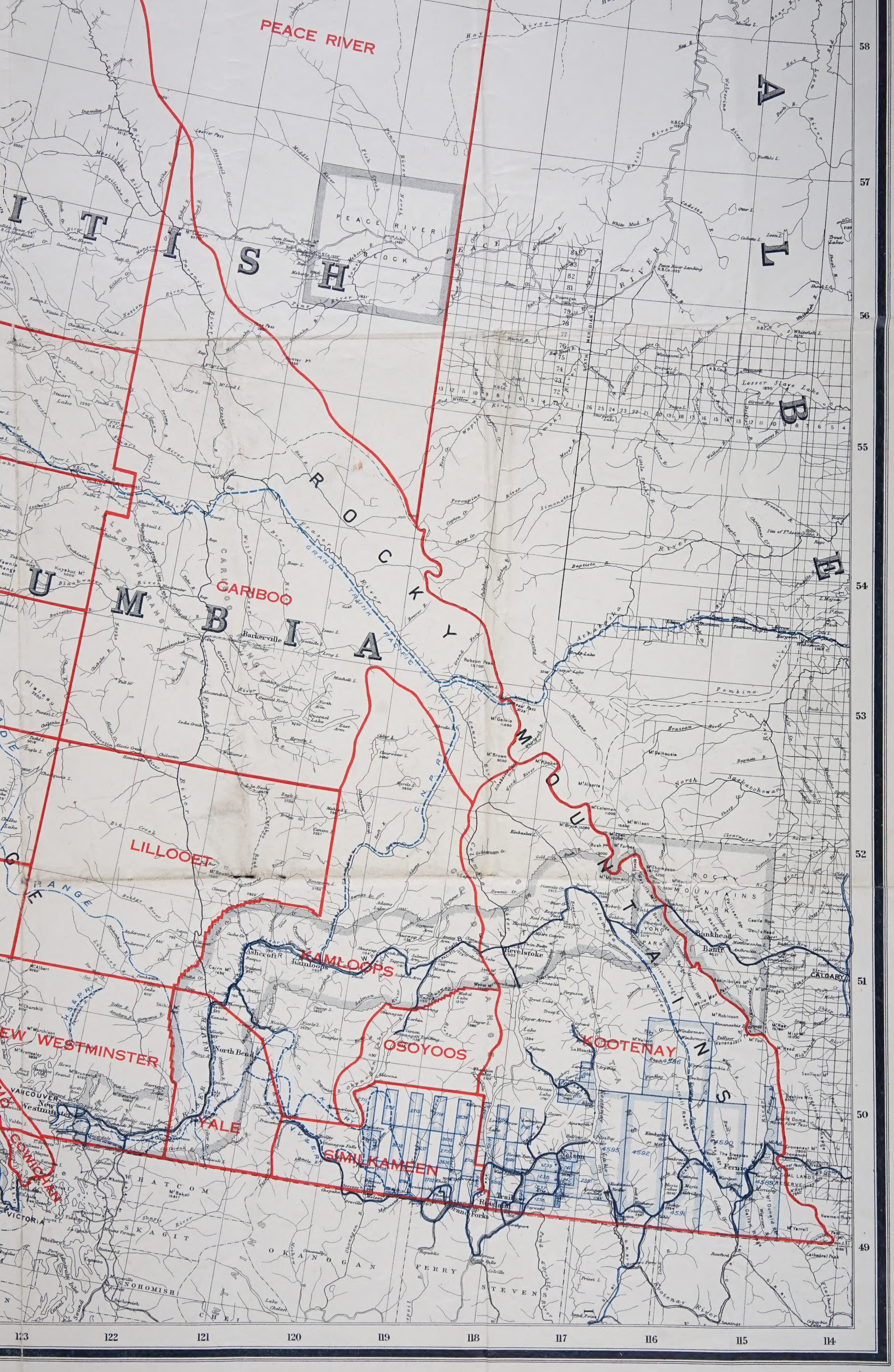
PEACE RIVER
B R I T I S H
C O L U M B I A
A L B E
PEACE RIVER BLOCK
ROCKY MOUNTAINS
CARIBOO
Barkerville
LILLOOET
KAMLOOPS
Kamloops
Ashcroft
Revelstoke
OSOYOOS
KOOTENAY
NEW WESTMINSTER
YALE
SIMILKAMEEN
VANCOUVER
New Westminster
VICTORIA
COWICHAN
Nelson
Trail
Grand Forks
Fernie
Banff
Bankhead
CALGARY
Lesser Slave Lake
Peace River Landing
Fraser River
GRAND TRUNK PACIFIC
C.N.P.R.
Athabaska
North Saskatchewan
Robson Peak
Mt Brown
Mt Hooker
North Bend
Lake Chelan
WHATCOM
SKAGIT
SNOHOMISH
OKANOGAN
FERRY
STEVENS
58
57
56
55
54
53
52
51
50
49
123
122
121
120
119
118
117
116
115
114

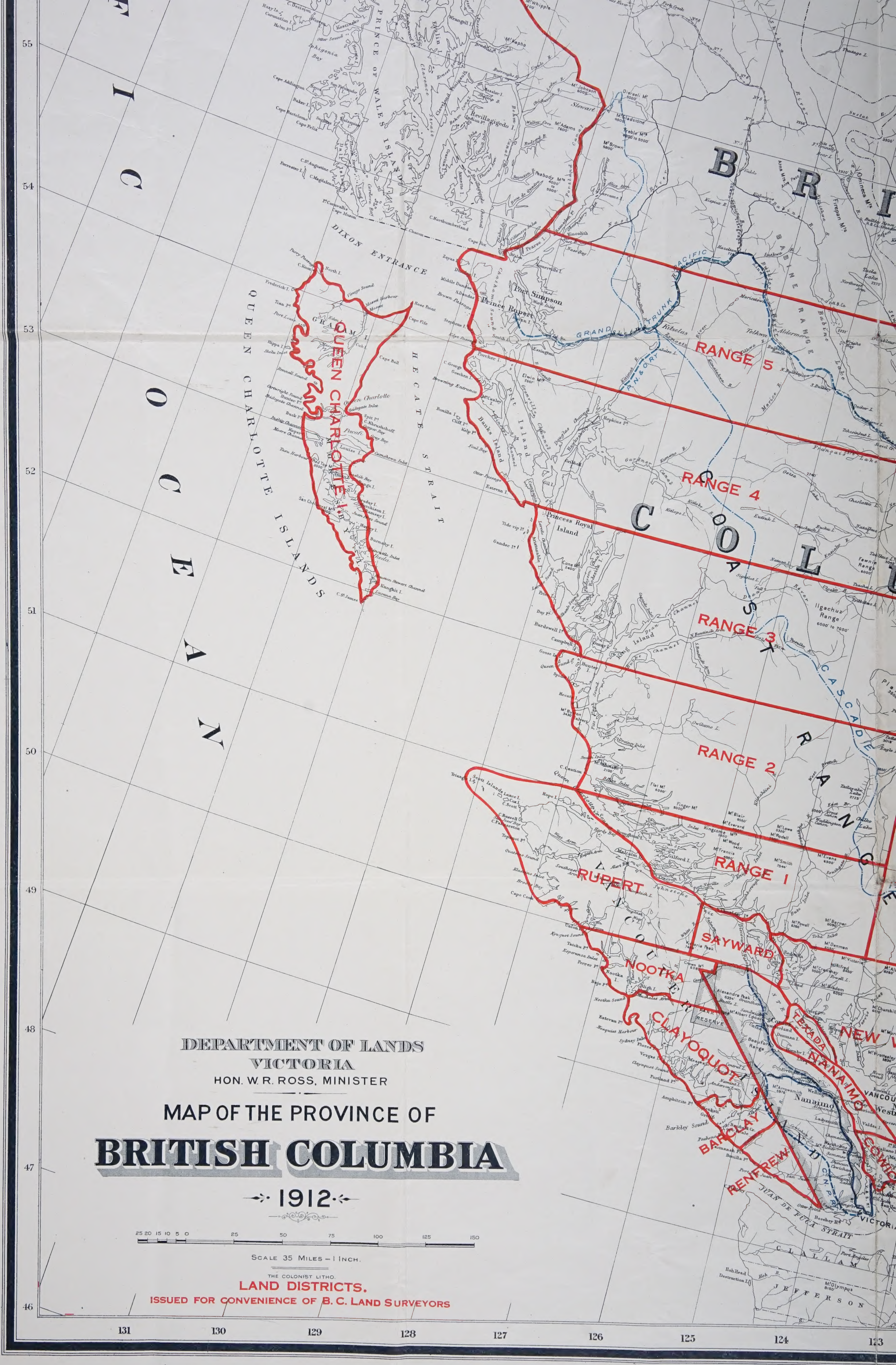

P A C I F I C
O C E A N
B R I
C O L U
QUEEN CHARLOTTE
QUEEN CHARLOTTE ISLANDS
DIXON ENTRANCE
HECATE STRAIT
GRAHAM I.
PRINCE OF WALES ISLAND
Prince Rupert
Port Simpson
GRAND TRUNK PACIFIC
Kitselas
RANGE 5
RANGE 4
RANGE 3
RANGE 2
RANGE 1
COAST RANGE
CASCADE
RUPERT
SAYWARD
NOOTKA
CLAYOQUOT
BARCLAY
RENFREW
NANAIMO
TEXADA
NEW W
COWICH
VANCOUVER ISLAND
Nanaimo
VICTORIA
JUAN DE FUCA STRAIT
Princess Royal Island
Pitt Island
Banks Island
Stewart
Nass R.
Skeena R.
Babine Lake
55
54
53
52
51
50
49
48
47
46
131
130
129
128
127
126
125
124
123
25 20 15 10 5 0
25
50
75
100
125
150

DEPARTMENT OF LANDS
VICTORIA
HON. W. R. ROSS, MINISTER

MAP OF THE PROVINCE OF
BRITISH COLUMBIA

1912

Scale 35 Miles – 1 Inch.

The Colonist Litho.

LAND DISTRICTS.

ISSUED FOR CONVENIENCE OF B. C. LAND SURVEYORS

Plan No. 4030.

4030

UAA-1974-169-9/2/6/7/83-001
UNIVERSITY OF ALBERTA
ARCHIVES
ACCESSION No. 74-169-340
REFERENCE No. 9/2/6/7/83

4030

UAA-1974-169-9/2/6/7-001

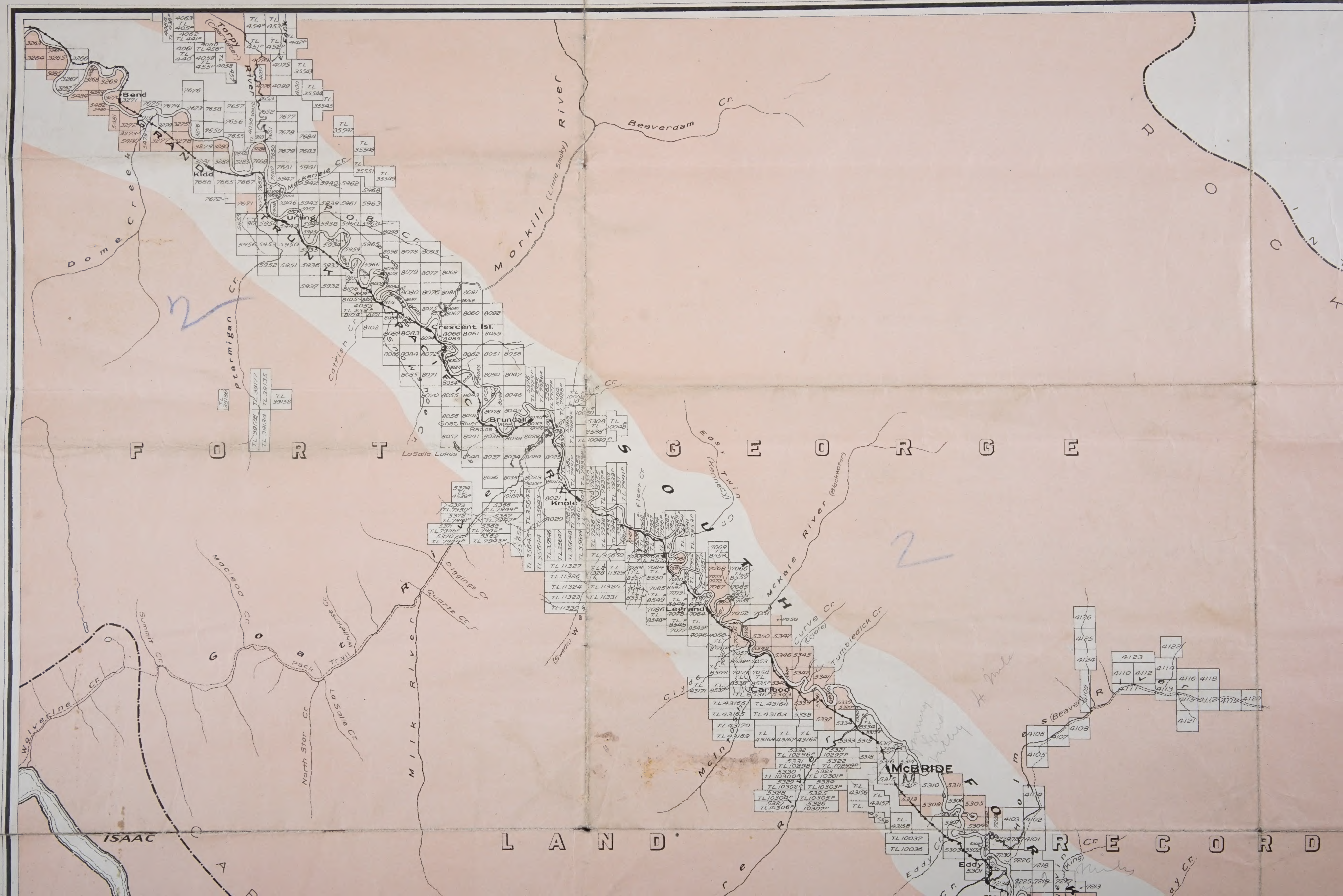
FORT GEORGE
LAND RECORD
GRAND TRUNK PACIFIC
SOUTH FORK
ROCK
CARIBOO
Bend
Kidd
Urling
Crescent Isl.
Brundall
Goat River Rapids
LaSalle Lakes
Knole
Legrand
Cariboo
McBRIDE
Eddy
Torpy River
Dome Creek
Ptarmigan Cr.
Catfish Cr.
Mackenzie Cr.
Snowshoe Cr.
Morkill (Little Smoky) River
Beaverdam Cr.
East Twin (Kennedy) Cr.
Fleet Cr.
McKale River (Blackwater)
Curve Cr. (Coyote)
Tumbledick Cr.
Macleod Cr.
Summit Cr.
Goat River
Pack Trail
Diggings Cr.
Quartz Cr.
Milk River
North Star Cr.
La Salle Cr.
Wolverine Cr.
McIntosh Cr.
Swede Cr.
Clyde Cr.
Beaver River
Eddy Cr.
King Cr.
ISAAC
2
2
4 Mile

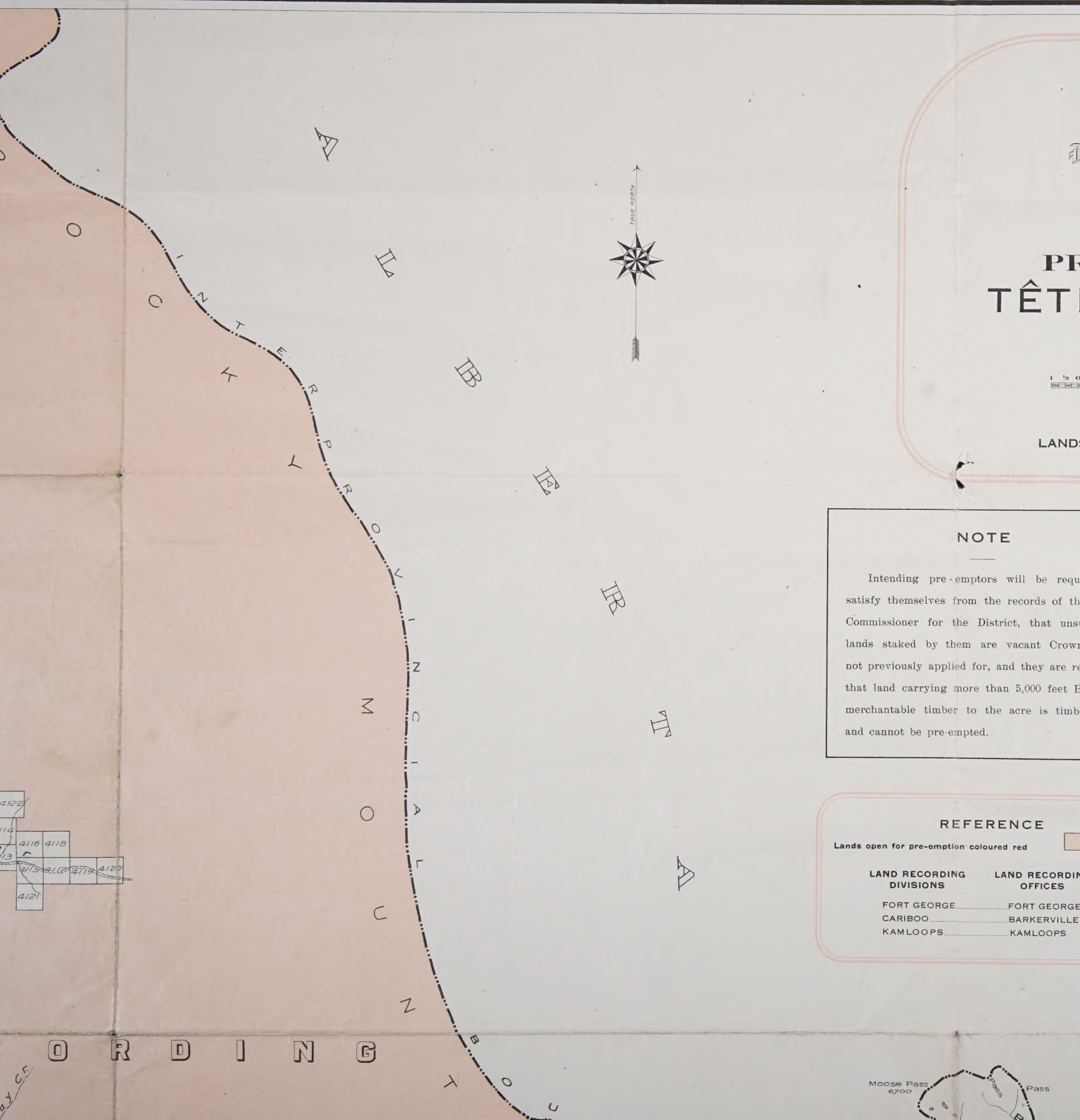
TRUE NORTH
A L B E R T A
O C K Y
I N T E R P R O V I N C I A L B O U
M O U N T
O R D I N G
4122
4114
4116
4118
4113
4115
4112
4119
4120
4121
ay Cr.
Moose Pass
6700
Pass

British Columbia
DEPARTMENT OF LANDS

HONOURABLE WILLIAM R. ROSS, MINISTER
G. HERBERT DAWSON, SURVEYOR-GENERAL

PRE-EMPTOR'S MAP
TÊTE JAUNE SHEET

Scale
3 miles to 1 inch
1 ½ 0 1 2 4 6 8 10 12

1914

LANDS OPEN TO PRE-EMPTION COLOURED RED

NOTE

Intending pre-emptors will be required to satisfy themselves from the records of the Land Commissioner for the District, that unsurveyed lands staked by them are vacant Crown lands not previously applied for, and they are reminded that land carrying more than 5,000 feet B. M. of merchantable timber to the acre is timber land and cannot be pre-empted.

REFERENCE

Lands open for pre-emption coloured red 🟥

LAND RECORDING DIVISIONS	LAND RECORDING OFFICES
FORT GEORGE	FORT GEORGE
CARIBOO	BARKERVILLE
KAMLOOPS	KAMLOOPS

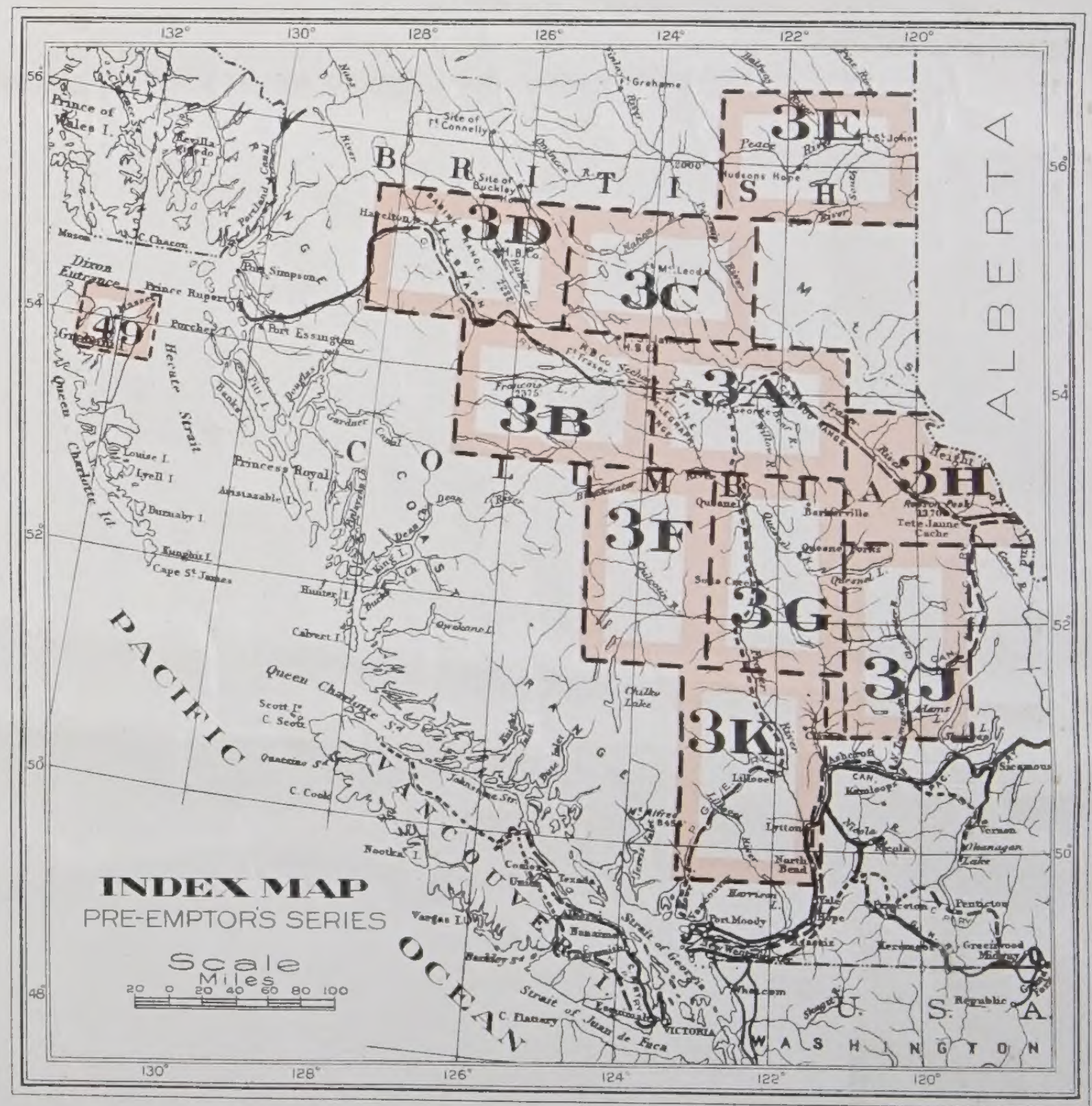
3E
3D
3C
3A
3B
3H
3F
3G
3J
3K
4D
BRITISH
COLUMBIA
ALBERTA
PACIFIC OCEAN
WASHINGTON
U.S.A.
INDEX MAP
PRE-EMPTORS SERIES
Scale
Miles

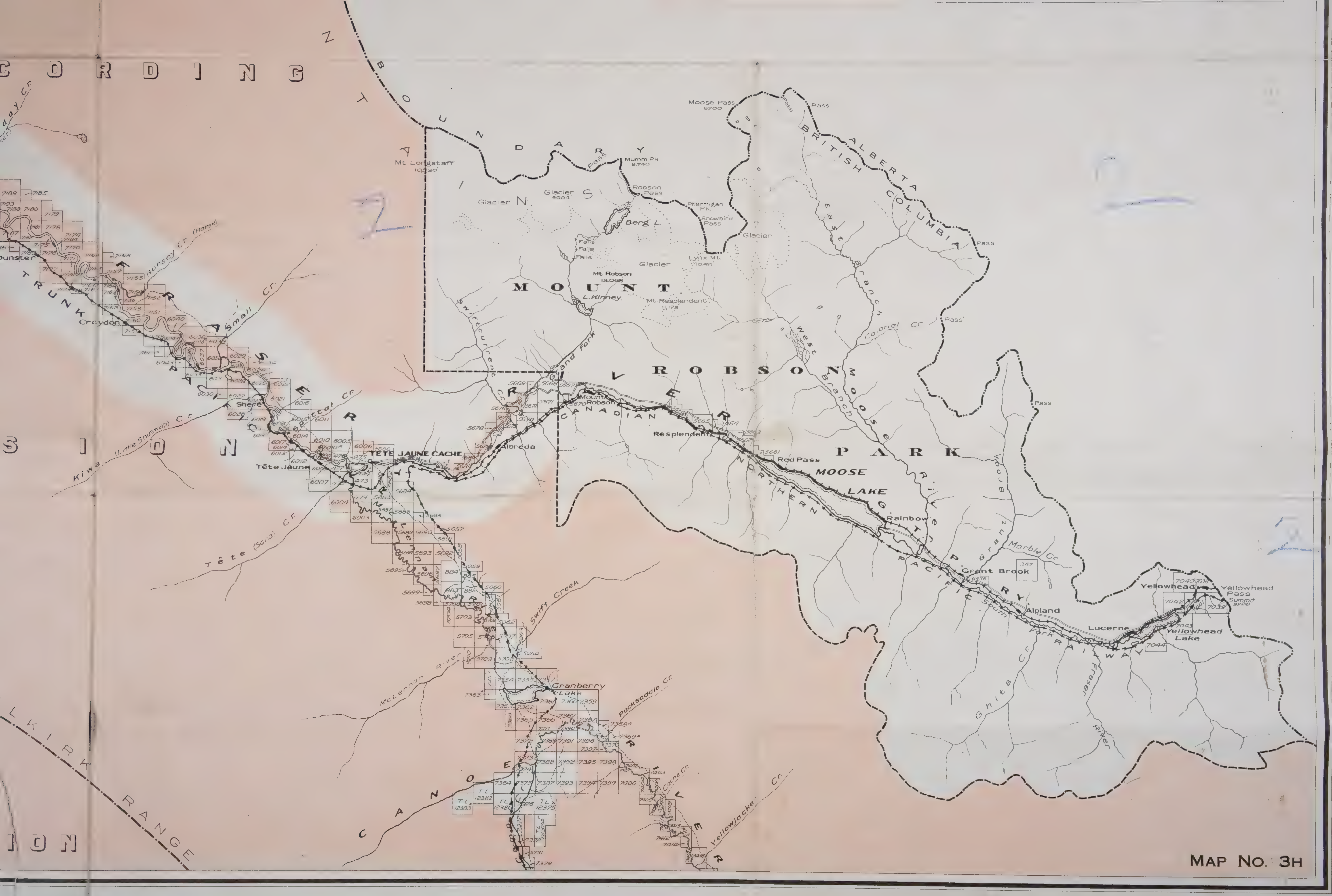

CORDING
SION
ION
BOUNDARY
TRUNK PACIFIC
FRASER RIVER
MOUNT ROBSON PARK
CANADIAN NORTHERN
GRAND TRUNK PACIFIC RY
SOUTH FORK RAILWAY
CANOE RIVER
SELKIRK RANGE
BRITISH COLUMBIA
ALBERTA
Moose Pass 6700
Pass
Mt Longstaff 10,530
Mumm Pk 9,740
Robson Pass
Ptarmigan Pk.
Snowbird Pass
Glacier
Glacier 9004
Berg L.
Falls
Mt Robson 13,068
L. Kinney
Lynx Mt. 10,471
Mt. Resplendent 11,173
Grand Fork
Swiftcurrent Cr.
East Branch
West Branch
Moose River
Colonel Cr.
Grant Brook
Marble Cr.
Mount Robson
Resplendent
Red Pass
MOOSE LAKE
Rainbow
Grant Brook
Alpland
Lucerne
Yellowhead
Yellowhead Pass Summit 3728
Yellowhead Lake
Ghita Cr.
Fraser River
Dunster
Croydon
Shere
Horsey Cr. (Horse)
Small Cr.
Spittal Cr.
Kiwa (Little Shuswap) Cr.
Têtе Jaune
TÊTE JAUNE CACHE
Albreda
Tête (Sand) Cr.
McLennan River
Swift Creek
Cranberry Lake
Packsaddle Cr.
Cache Cr.
Yellowjacket Cr.
TL 12382
TL 12383
TL 12380
TL 12375

MAP NO. 3H

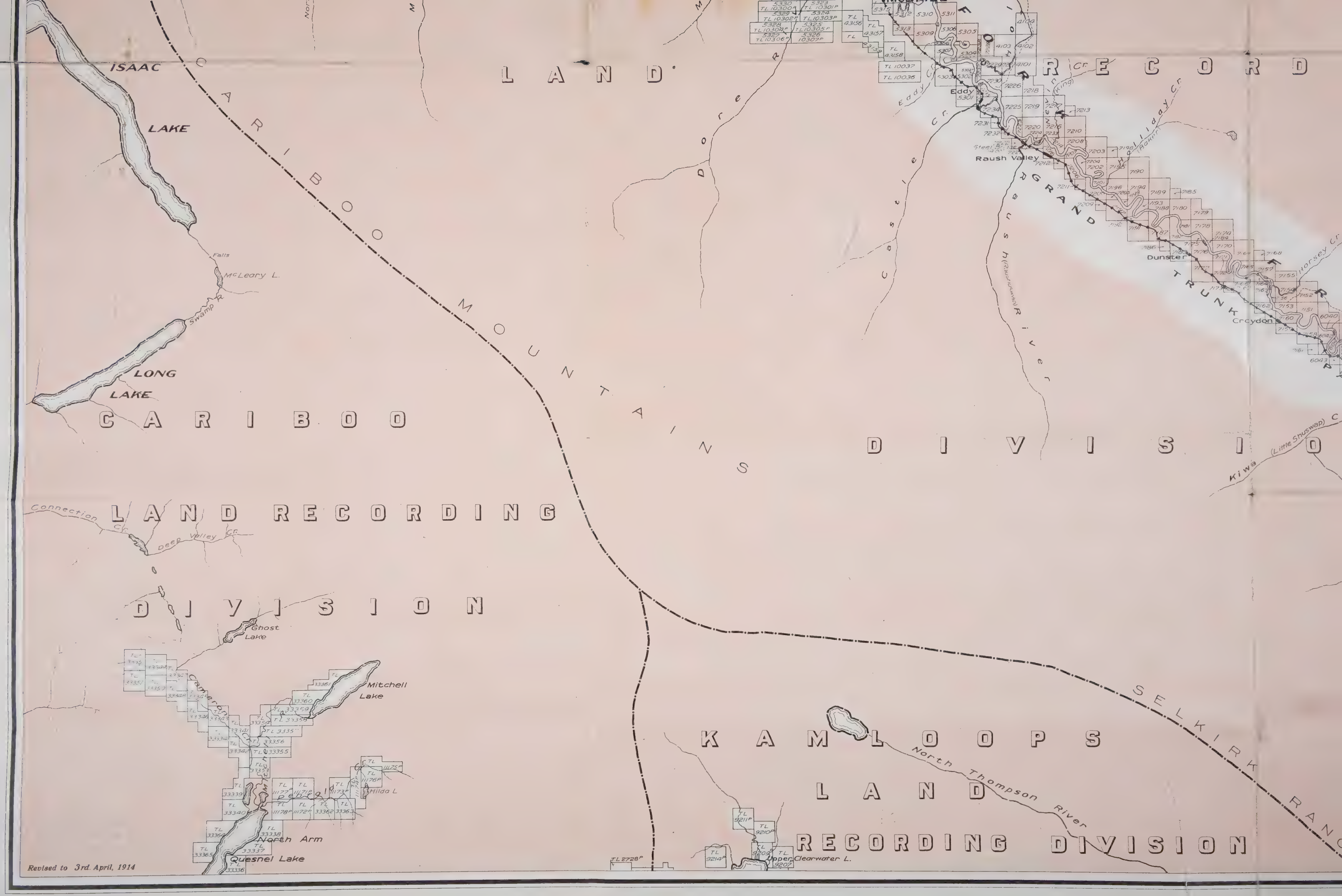

ISAAC LAKE
LAND
RECORD
CARIBOO MOUNTAINS
Falls
McLeary L.
Swamp R.
LONG LAKE
CARIBOO LAND RECORDING DIVISION
Connection Cr.
Deep Valley Cr.
Ghost Lake
Cameron Cr.
Mitchell Lake
Hilda L.
North Arm
Quesnel Lake
Dore R.
Castle Cr.
Eddy Cr.
Eddy
Raush Valley
Steel
Holliday Cr.
GRAND TRUNK
Bush (Raush) River
Dunster
Croydon
Horsey Cr.
DIVISION
Kiwa (Little Shuswap) Cr.
SELKIRK RANGE
KAMLOOPS LAND RECORDING DIVISION
North Thompson River
Upper Clearwater L.
TL 2728P

Revised to 3rd April, 1914

Plan No. 4026.

UAA-1974-169-9/2/6/7/8

UNIVERSITY OF ALBERTA
ARCHIVES
ACCESSION No. 74-169-3406
REFERENCE No. 9/2/6/7/84

Plan No. 4026.

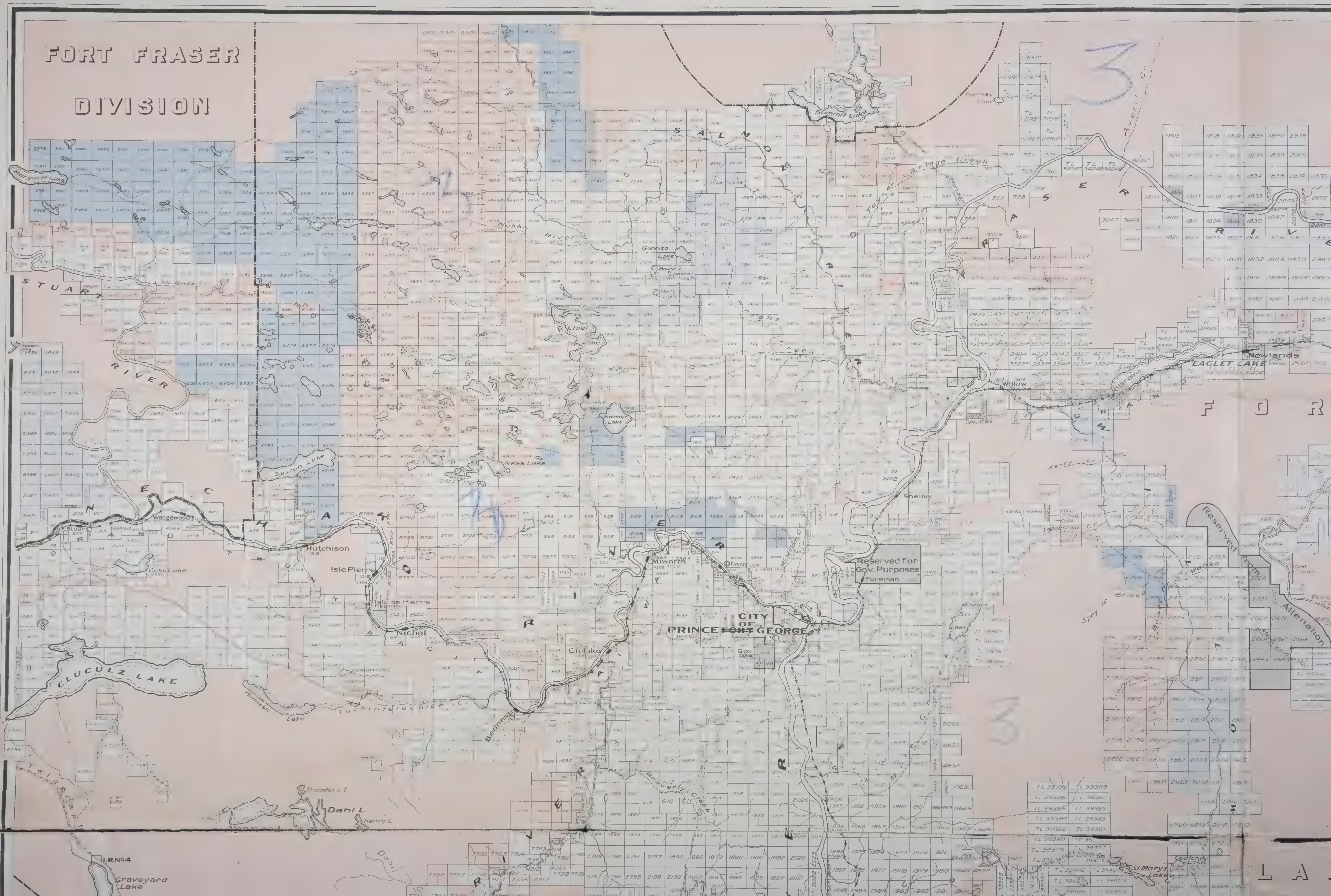
FORT FRASER DIVISION
Margaret Lake
Upper Chilako
STUART RIVER
Le Bras Cr.
NECHAKO RIVER
Saxton Lake
Weddewood
Stuart
Cobb Lake
Hutchison
Isle Pierre
Isle de Pierre Rapids
Nichol
CLUCULZ LAKE
Tachintelachick Cr.
Bednesti Lake
Chilako
GRAND TRUNK PACIFIC RAILWAY
Nukko River
Nukko Lake
Chief Lake
Swamp Lake
Ness Lake
Gunniza Lake
Bourie L.
SALMON RIVER
Summit Lake
Barries Lake
Bridge Creek
Wright Creek
I.R. No2
Shelley
Reserved for Gov. Purposes
Foreman
Miworth
Otway
CITY OF PRINCE GEORGE
FORT GEORGE
P.O.
Gov. Res.
FRASER RIVER
Willow River
Gov. Res.
Newlands
EAGLET LAKE
Hoy Cr.
Averill Cr.
GRAND
Kerry Cr.
Spey or Bridge Cr.
Reserved from Alienation
Boat Canon
FOR
Beaverly Creek
Theodore L.
Dahl L.
Henry L.
Graveyard Lake
I.R. No4
Telegraph
St Marys Lake
Opatcho Lake
LA
3
10
3

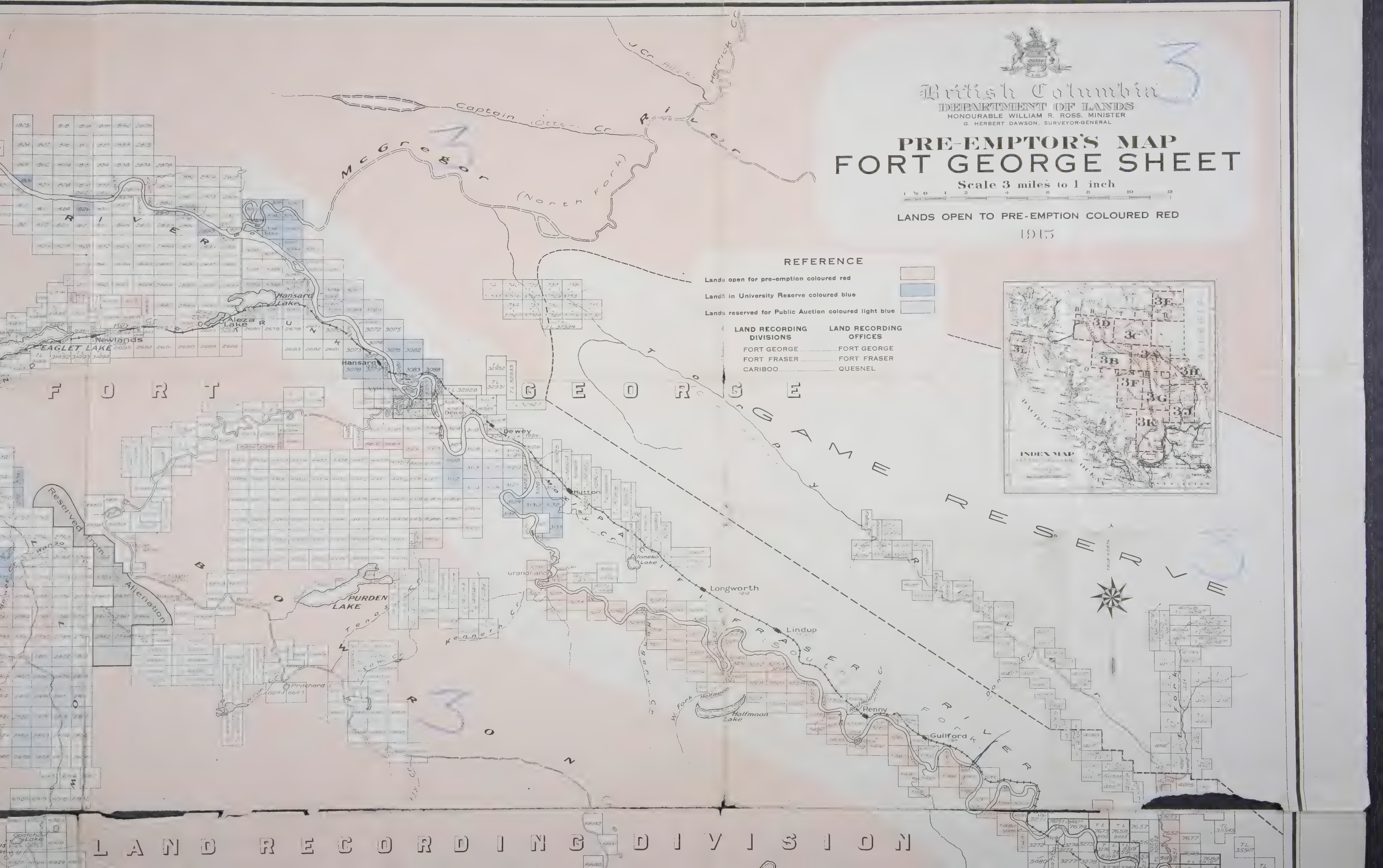
3
3
3
3
Captain Otter Cr.
McGregor (North Fork)
River
Herrick Cr.
J Cr.
RIVER
Hansard Lake
Aleza Lake
Newlands
EAGLET LAKE
Hansard
GRAND TRUNK PACIFIC
FORT GEORGE
Dewey
Hutton
Longworth
Lindup
Penny
Guilford
Grand Canon
Toneko Lake
PURDEN LAKE
Pritchard
Halfmoon Lake
W. Fork
FRASER RIVER
FORK
GAME RESERVE
Reserved from Alienation
LAND RECORDING DIVISION
TRUE NORTH
INDEX MAP
3E
3D
3C
3L
3B
3A
3H
3F
3G
3K
3J

British Columbia

DEPARTMENT OF LANDS

HONOURABLE WILLIAM R. ROSS, MINISTER

G. HERBERT DAWSON, SURVEYOR-GENERAL

PRE-EMPTOR'S MAP
FORT GEORGE SHEET

Scale 3 miles to 1 inch

LANDS OPEN TO PRE-EMPTION COLOURED RED

1915

REFERENCE

Lands open for pre-emption coloured red	🟥
Lands in University Reserve coloured blue	🟦
Lands reserved for Public Auction coloured light blue	▭

LAND RECORDING DIVISIONS	LAND RECORDING OFFICES
FORT GEORGE	FORT GEORGE
FORT FRASER	FORT FRASER
CARIBOO	QUESNEL

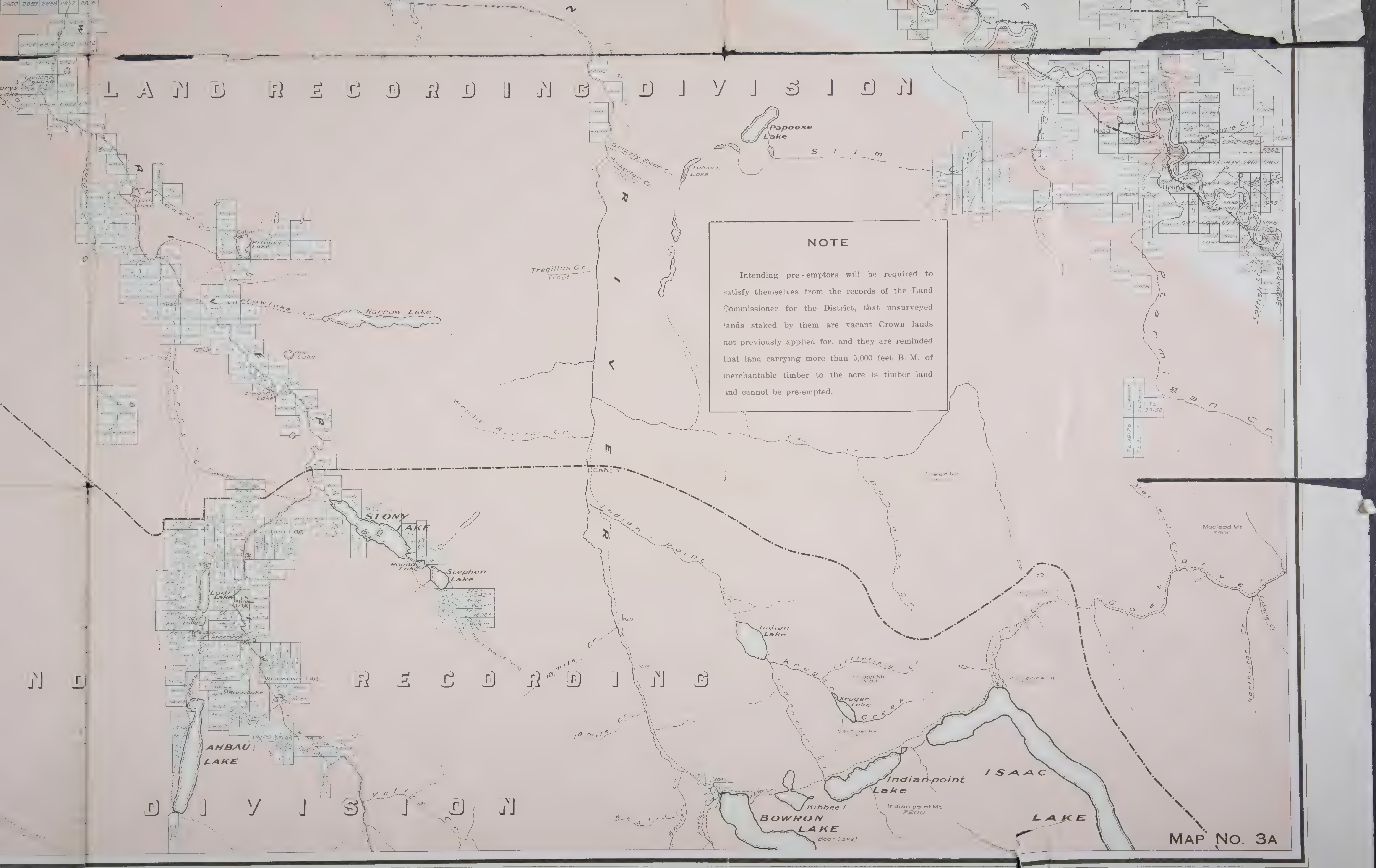
LAND RECORDING DIVISION
LAND RECORDING DIVISION
Papoose Lake
Slim Cr
Tumuch Lake
Grizzly Bear Cr
Pinkerton Cr
Tregillus Cr
Trout
Narrowlake Cr
Narrow Lake
Doe Lake
Pitoney Lake
Pitoney Cr
Ispah Lake
Opatcho Lake
Smith Lake
Wendle Cr
Cañon
Indian Point Cr
STONY LAKE
Cariboo Ldg
Round Lake
Stephen Lake
Lodi Lake
Ahbau Ldg
Ahbau House
Andersons Ldg
Willowriver Ldg
Ross Lake
AHBAU LAKE
Valley Cr
West Cr
8 mile Cr
18 mile Cr
14 mile Cr
Antler Cr
Indian Lake
Kruger Cr
Littlefield Cr
Kruger Mt
Kruger Lake
Sentinel Pk
Indian-point Lake
Indian-point Mt 7200
Kibbee L.
BOWRON LAKE
Bear Lake
ISAAC LAKE
Goat River
North-star Cr
LaSalle Cr
Macleod Mt
Macleod Cr
Ptarmigan Cr
Dominion Cr
Catfish Cr
Mackenzie Cr
Kidd
Urling
FRASER RIVER
WILLOW RIVER
MAP No. 3A

NOTE

Intending pre-emptors will be required to satisfy themselves from the records of the Land Commissioner for the District, that unsurveyed lands staked by them are vacant Crown lands not previously applied for, and they are reminded that land carrying more than 5,000 feet B. M. of merchantable timber to the acre is timber land and cannot be pre-empted.

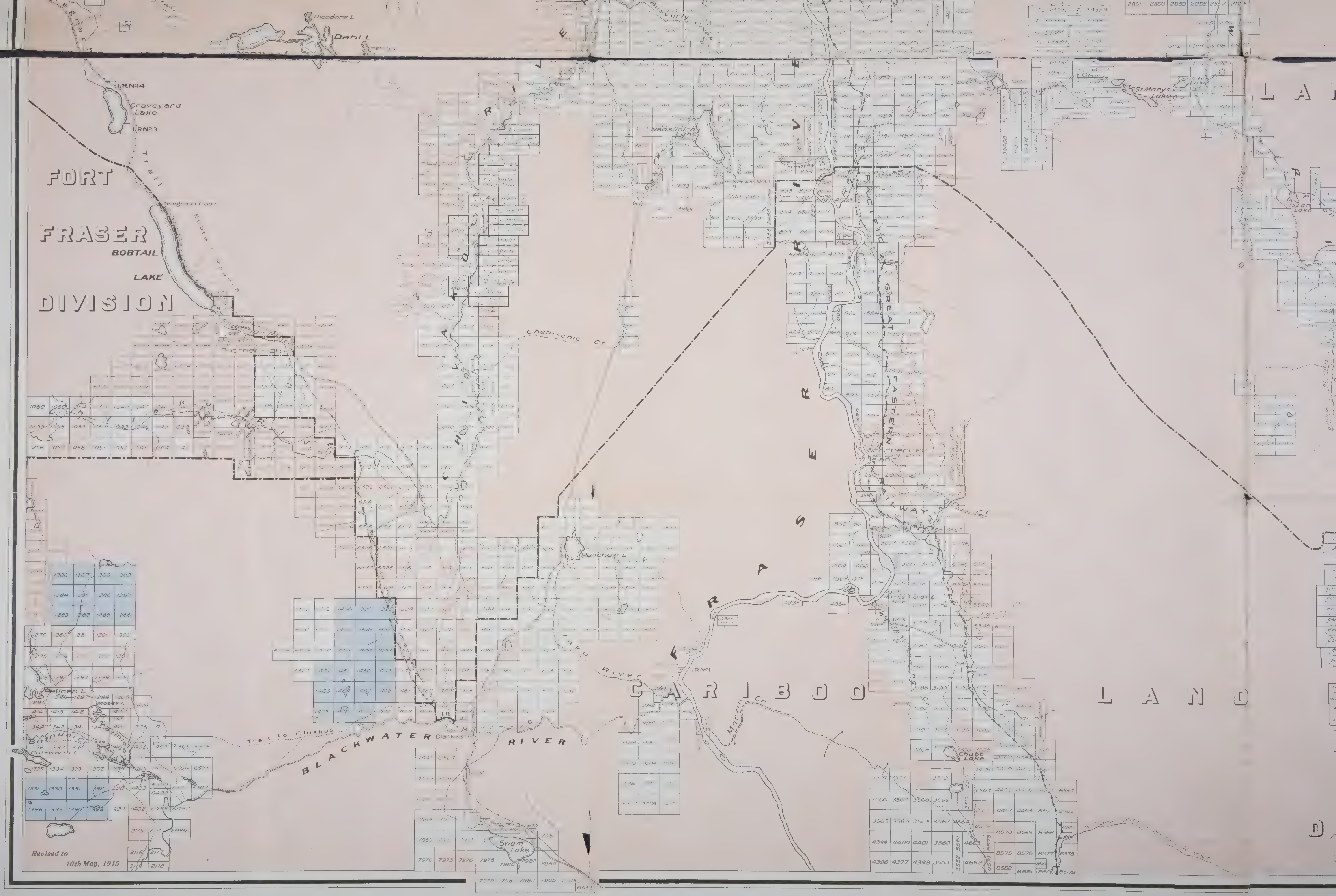
Theodore L
Dahl L
I.R.No4
Graveyard Lake
I.R.No3
Trail
FORT FRASER DIVISION
BOBTAIL LAKE
Telegraph Cabin
Bobtail
Butcher Flats
CHILAKO RIVER
Chehischic Cr
Nadsilnich Lake
FRASER RIVER
PACIFIC GREAT EASTERN RAILWAY
St Marys Lake
Opatcho Lake
Ispah Lake
Woodpecker Land
Whites Landing
Punchow L
I.R.No1
CARIBOO LAND D
Marvin Cr
Chubb Lake
Swan Lake
Pelican L
Moses L
Corsworth L
Trail to Cluskus
BLACKWATER RIVER
Blackwater
I.R.
LA

Revised to
10th May, 1915

Plan No. 4011.

74-16 -

UNIVERSITY OF ALBERTA
ARCHIVES
Accession No. 74-169-3
Reference No. 9/2/Su/3/40

ACCESSION No.
REFERENCE No. [illegible]

UNIVERSITY OF ALBERTA
ARCHIVES
ACCESSION No. 74-169-34cc
REFERENCE No. 9/2/6/7/85

Plan No. 4011

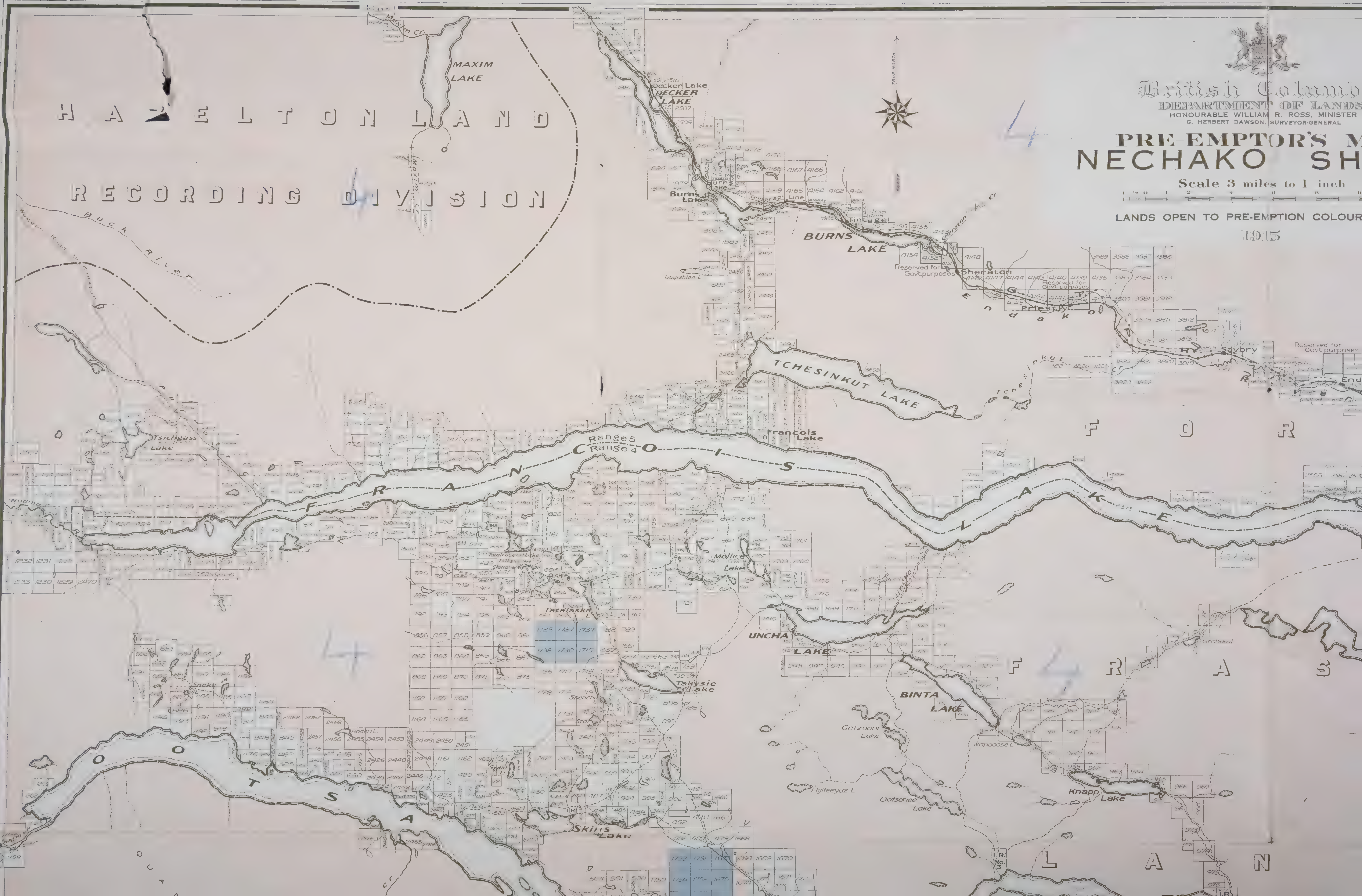
TRUE NORTH
HAZELTON LAND RECORDING DIVISION
MAXIM LAKE
Maxim Cr.
Buck River
DECKER LAKE
Decker Lake
Burns Lake
BURNS LAKE
Telegraph Line
Tintagel
Sheraton
Reserved for Govt. purposes
Priestly
Endako
G. T. P. Ry
Savory
Endako River
TCHESINKUT LAKE
Tchesinkut
Francois Lake
FRANCOIS LAKE
Range 5
Range 4
Tsichgass Lake
Nadina
Tatalrose Lake
Bickle
Tatalaska L.
Mollice Lake
UNCHA LAKE
Takysie Lake
Spenchu
BINTA LAKE
Getzooni Lake
Wappoose L.
Knapp Lake
Ligiteeyuz L.
Ootsanee Lake
Boden L.
Spud L.
Skins Lake
OOTSA
Graham L.
I.R. No. 3
FORT
FRASER
LAND

British Columb

DEPARTMENT OF LANDS

HONOURABLE WILLIAM R. ROSS, MINISTER

G. HERBERT DAWSON, SURVEYOR-GENERAL

PRE-EMPTOR'S M

NECHAKO SH

Scale 3 miles to 1 inch

LANDS OPEN TO PRE-EMPTION COLOUR

1915

ritish Columbia

DEPARTMENT OF LANDS

HONOURABLE WILLIAM R. ROSS, MINISTER
G. HERBERT DAWSON, SURVEYOR-GENERAL

E-EMPTOR'S MAP
HAKO SHEET

Scale 3 miles to 1 inch

OPEN TO PRE-EMPTION COLOURED RED

1915

REFERENCE

Lands open for pre-emption coloured red	🟥
Lands in University Reserve coloured blue	🟦
Lands reserved for Public Auction coloured light blue	▨

LAND RECORDING DIVISIONS	LAND RECORDING OFFICES
FORT FRASER	FORT FRASER
CARIBOO	QUESNEL
HAZELTON	HAZELTON
FORT GEORGE	FORT GEORGE

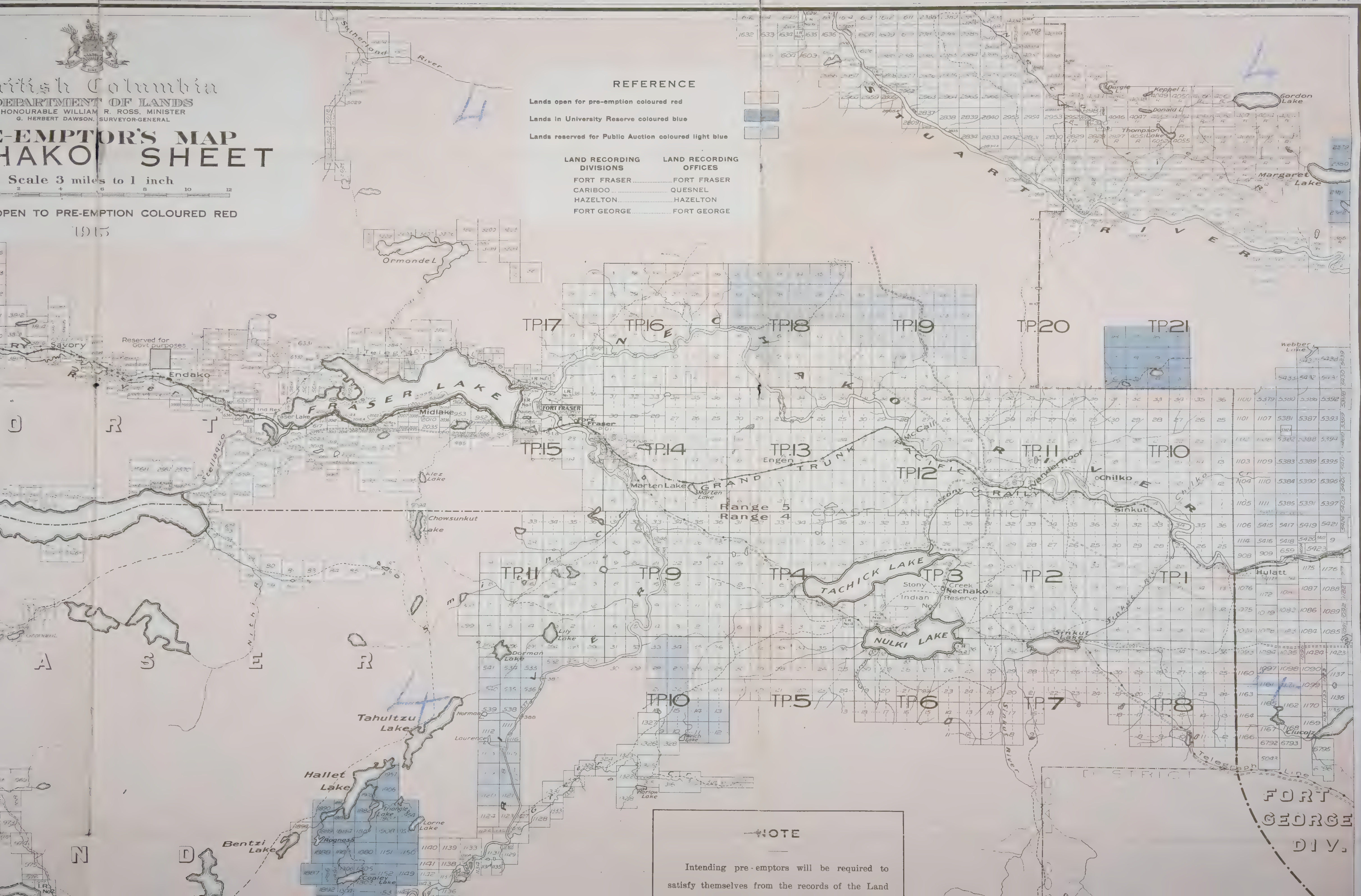
Endako
Savory
Reserved for Govt purposes
Fraser Lake
Midlake
Fort Fraser
Ormonde L.
Klez Lake
Chowsunkut Lake
Stellaquo
Marten Lake
Engen
Vanderhoof
Chilko
Sinkut
Hulatt
Tachick Lake
Nulki Lake
Stony Creek Nechako Indian Reserve No. 1
Sinkut Lake
Webber Lake
Dorgie L.
Keppel L.
Donald L.
Thompson Lake
Gordon Lake
Margaret Lake
Stuart River
Nechako River
Sutherland River
Grand Trunk Pacific Railway
Telegraph Line
Range 5
Range 4
COAST LAND DISTRICT
TP.1
TP.2
TP.3
TP.4
TP.5
TP.6
TP.7
TP.8
TP.9
TP.10
TP.11
TP.12
TP.13
TP.14
TP.15
TP.16
TP.17
TP.18
TP.19
TP.20
TP.21
Dorman Lake
Lily Lake
Tahultzu Lake
Hallet Lake
Triangle Lake
Lorne Lake
Bentzi Lake
Copley Lake
Rogness
Norman
Lourence
Harlow Lake
Welch Lake
Clucolz
Nithi R.
Sinkut River
Chilko Cr.
FORT GEORGE DIV.
O R T
A S E R
N D
4
4
4
4

NOTE

Intending pre-emptors will be required to satisfy themselves from the records of the Land

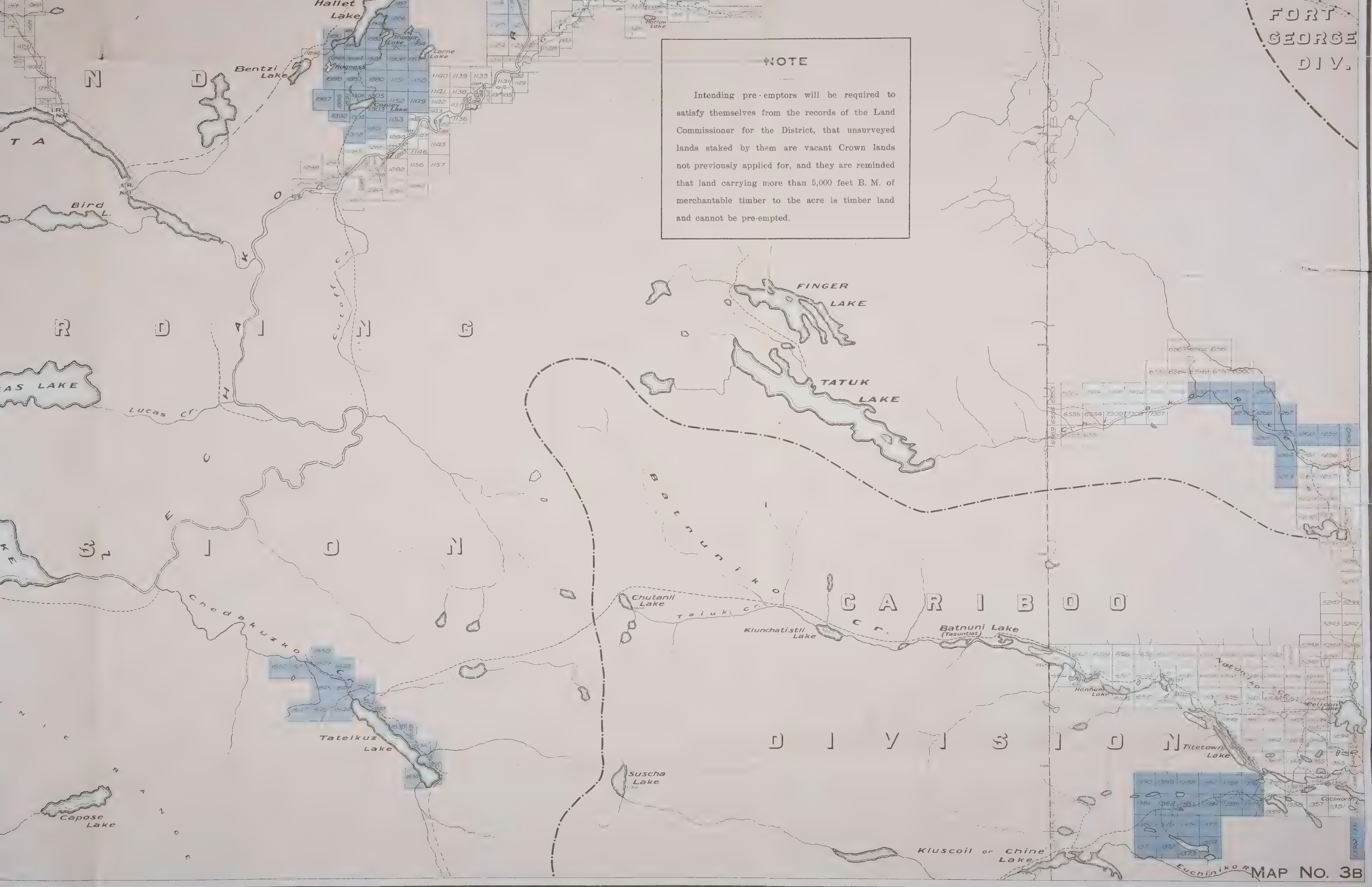
FORT GEORGE DIV.
Hallet Lake
Triangle Lake
Lorne Lake
Bentzi Lake
Rogness
Copley Lake
Horlow Lake
I.R. No.2
I.R. No.1
Bird L.
LUCAS LAKE
Lucas Cr.
Cutoff Cr.
FINGER LAKE
TATUK LAKE
Batnuniko Cr.
CARIBOO
DIVISION
Chutanli Lake
Taiuk Cr.
Klunchatistli Lake
Batnuni Lake (Tasuntlat)
Hanham Lake
Nazko
Pelican Lake
Titetown Lake
Cotsworth L.
Chedakuzko Cr.
Tatelkuz Lake
Suscha Lake
Capose Lake
Kluscoil or Chine Lake
Euchiniko R.
Cariboo

NOTE

Intending pre-emptors will be required to satisfy themselves from the records of the Land Commissioner for the District, that unsurveyed lands staked by them are vacant Crown lands not previously applied for, and they are reminded that land carrying more than 5,000 feet B. M. of merchantable timber to the acre is timber land and cannot be pre-empted.

MAP No. 3B

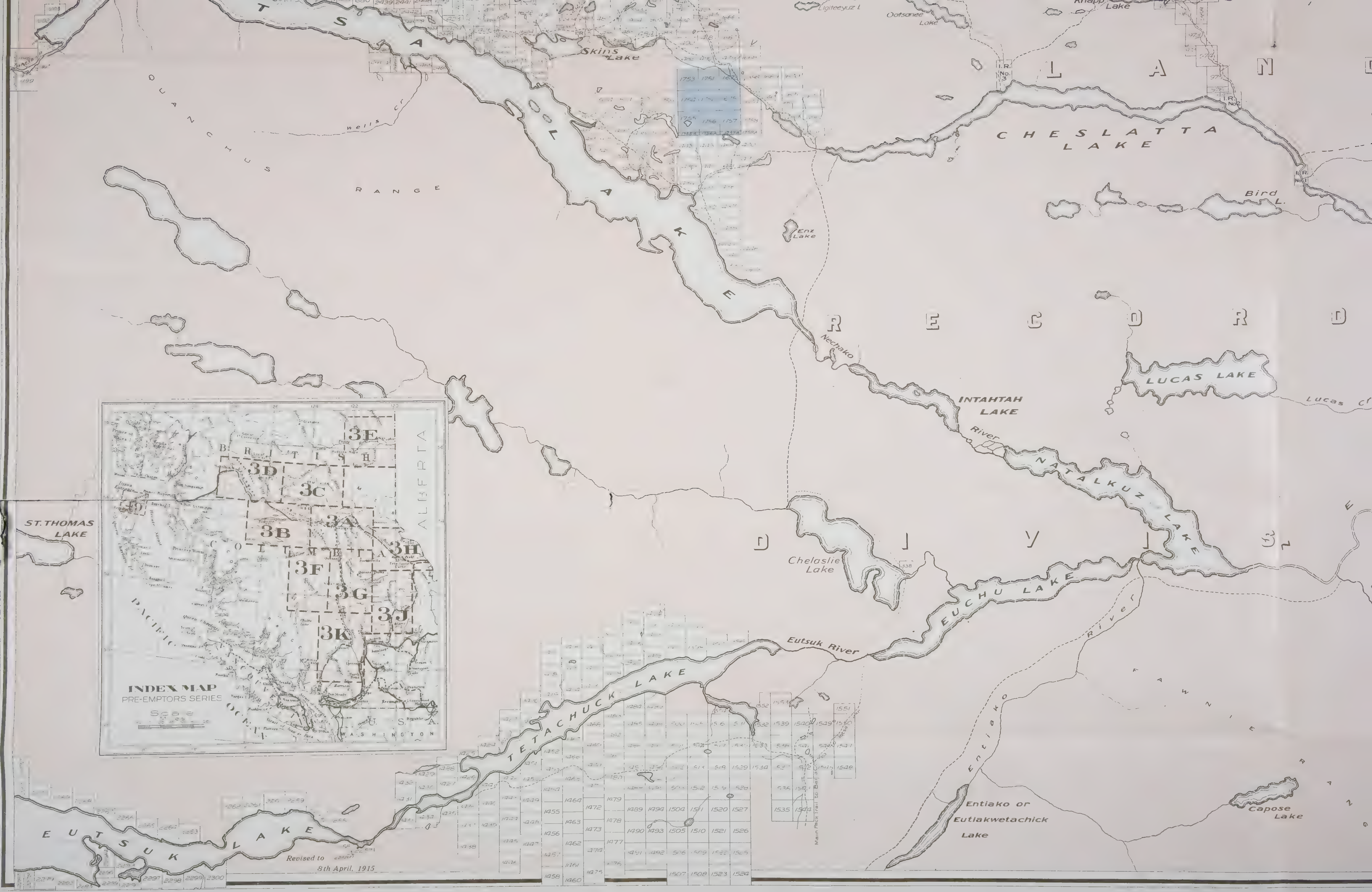
Ligiteeyuz L
Ootsanee Lake
Knapp Lake
Skins Lake
I.R. No. 3
L A N D
I.R. No. 1
I.R. No. 2
O O T S A
Q U A N C H U S R A N G E
Wells Cr
L A K E
C H E S L A T T A L A K E
Bird L.
Enz Lake
R E C O R D
Nechako
LUCAS LAKE
Lucas Cr
INTAHTAH LAKE
River
NATALKUZ LAKE
ST. THOMAS LAKE
D I V I S
Chelaslie Lake
338
EUCHU LAKE
Eutsuk River
TETACHUCK LAKE
River
F A W N I E R A N G E
Entiako
Entiako or Eutiakwetachick Lake
Capose Lake
Main Pack Trail to Bella
E U T S U K L A K E
Revised to 8th April, 1915
INDEX MAP
PRE-EMPTORS SERIES
Scale
3E
3D
3C
3A
3B
3H
3F
3G
3J
3K
BRITISH COLUMBIA
ALBERTA
PACIFIC OCEAN
U. S. A.
WASHINGTON

Plan No. 3100.

UNIVERSITY OF ALBERTA
ARCHIVES
ACCESSION No. 74-169
REFERENCE No. 9/2/6/7/86

Plan No. 3100.

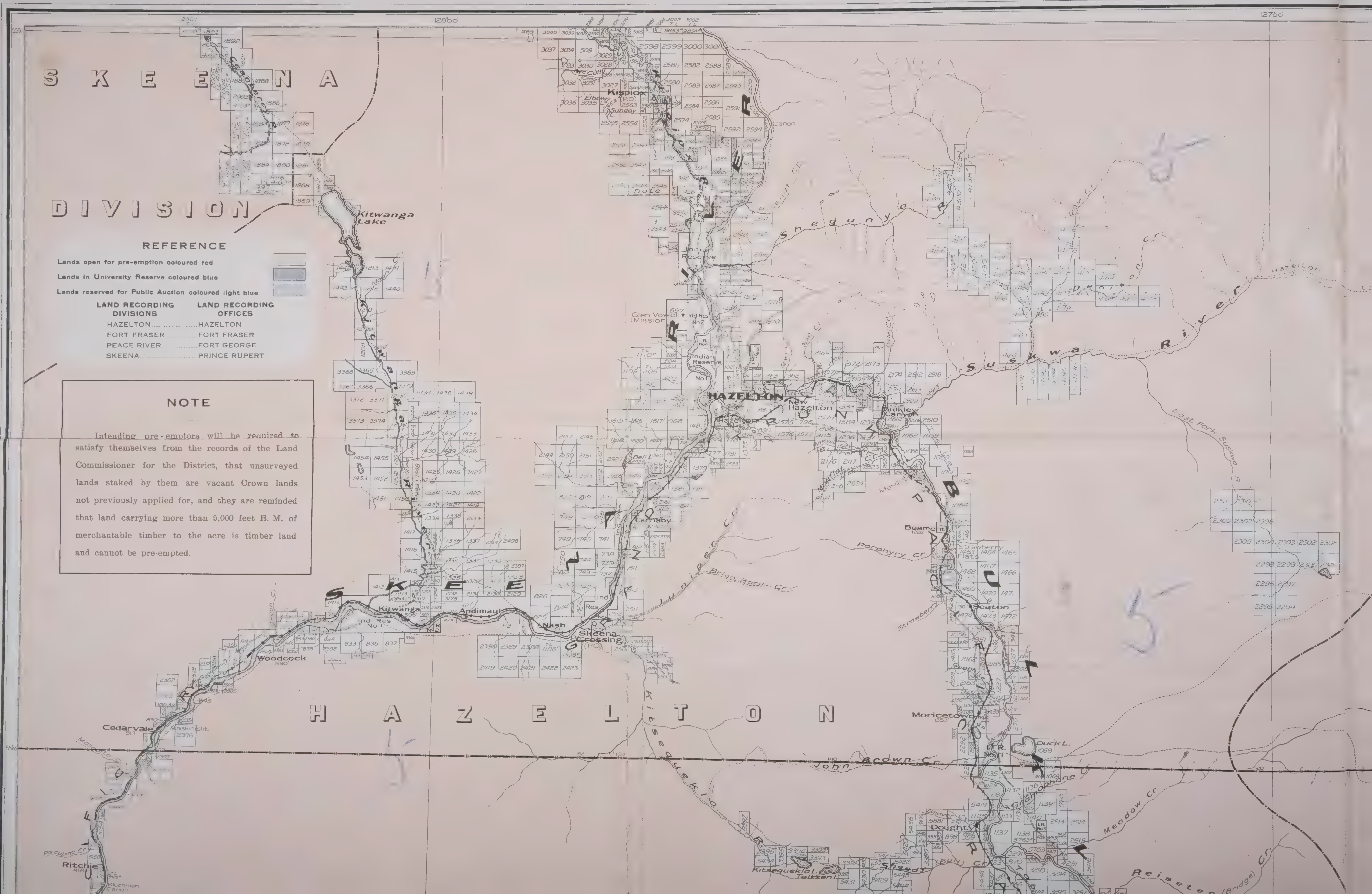

128°00'
127°00'
55°
S K E E N A
D I V I S I O N
H A Z E L T O N
Kitwanga Lake
Kispiox (P.O.)
McCully
Elbow
Sunday
Dote
Canon
Kispiox River
Indian Reserve
Glen Vowell (Mission)
Ind. Res. No. 2
Indian Reserve No. 1
Shegunya R.
Denison Cr.
Suskwa River
East Fork Suskwa R.
HAZELTON
New Hazelton
Hazelton Sta.
Bulkley Canyon
Carnaby
Beament
Strawberry Flats
Seaton
Porphyry Cr.
Brian Boru Cr.
Juniper Cr.
Kitwanga
Andimaul
Ind. Res. No. 1
I.R. No. 2
Nash
Skeena Crossing (P.O.)
Woodcock
Cedarvale
Miniskinisht
Ritchie
Kluchman Canon
Porcupine Cr.
Kitsequekla R.
Kitsequekla L.
Moricetown
Duck L.
John Brown Cr.
Gramophone Cr.
Meadow Cr.
Doughty
Reiseter (Bridge) Cr.
Skeena River
Kitwanga River
Bulkley River
Hazelton

REFERENCE

Lands open for pre-emption coloured red	
Lands in University Reserve coloured blue	▨
Lands reserved for Public Auction coloured light blue	

LAND RECORDING DIVISIONS	LAND RECORDING OFFICES
HAZELTON	HAZELTON
FORT FRASER	FORT FRASER
PEACE RIVER	FORT GEORGE
SKEENA	PRINCE RUPERT

NOTE

Intending pre-emptors will be required to satisfy themselves from the records of the Land Commissioner for the District, that unsurveyed lands staked by them are vacant Crown lands not previously applied for, and they are reminded that land carrying more than 5,000 feet B. M. of merchantable timber to the acre is timber land and cannot be pre-empted.

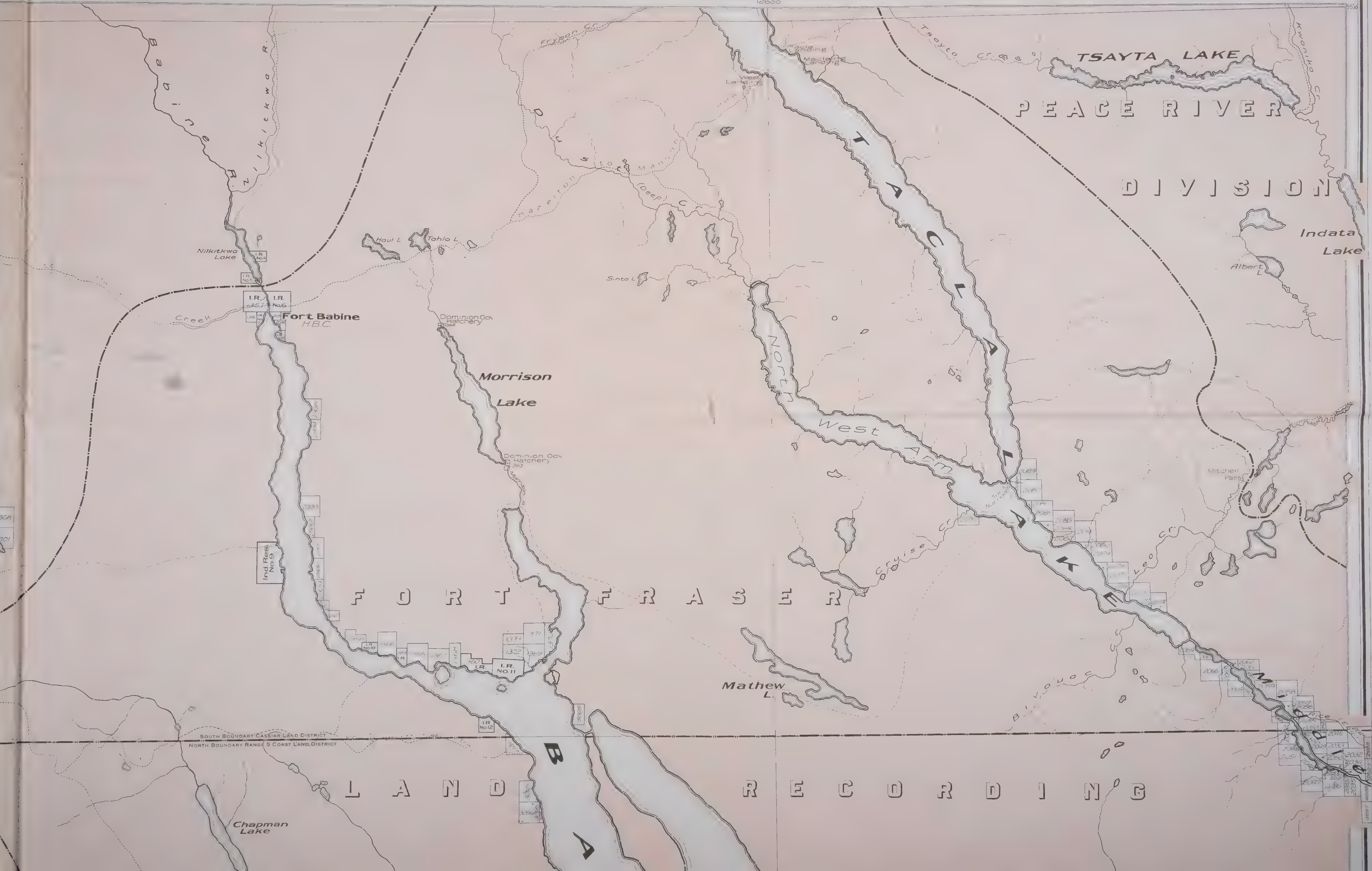
12600
55°
Babine R.
Nilkitkwa R.
Fryban Cr.
Manson
Hazelton
(Deep) Cr.
Haul L.
Tahlo L.
Nilkitkwa Lake
I.R. No.4
I.R. No.5
I.R. No.6
Creek
Fort Babine
H.B.C.
Dominion Gov Hatchery
Morrison Lake
Dominion Gov Hatchery 303
Sinta L.
Tacla Landing
Maclaing Landing
West Landing
TACLA LAKE
North West Arm
Tsayta Cr.
TSAYTA LAKE
Kwanika Cr.
PEACE RIVER DIVISION
Indata Lake
Albert L.
Mitchell Pass
Leo Cr.
Cruise Cr.
Bivouac Cr.
Middle R.
Mathew L.
Ind Res No 9
I.R. No.10
I.R. No.11
I.R. No.12
FORT FRASER LAND RECORDING
SOUTH BOUNDARY CASSIAR LAND DISTRICT
NORTH BOUNDARY RANGE 5 COAST LAND DISTRICT
Chapman Lake
BA

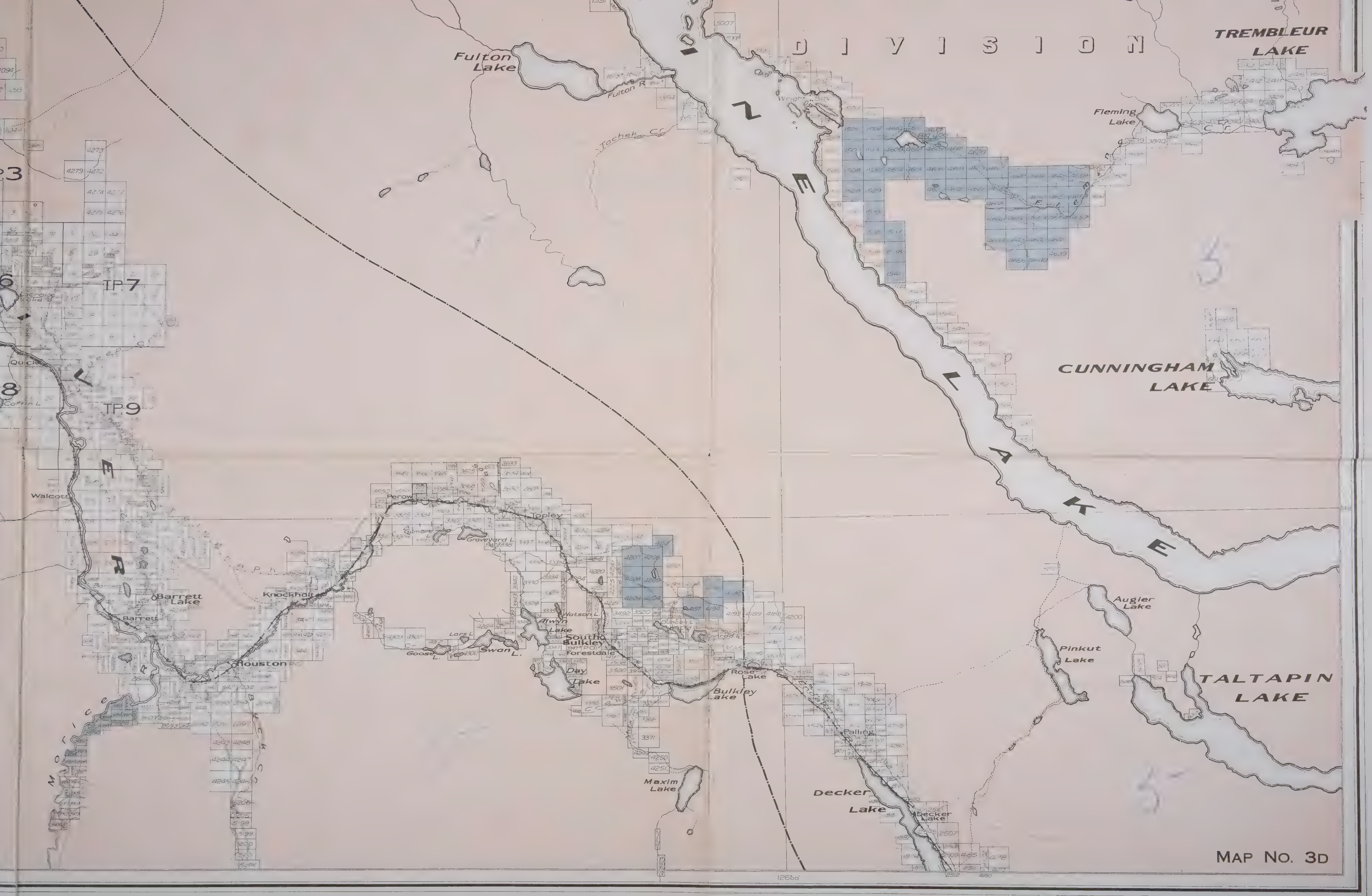
DIVISION
TREMBLEUR LAKE
Fulton Lake
Fulton R.
Tochek Cr.
Wright Bay
Fleming Lake
NE LAKE
CUNNINGHAM LAKE
TP.7
TP.9
Lacroix Lake
Quick
Coffin L.
Walcott
Barrett Lake
Barrett
Knockholt
Houston P.O.
Morice R.
Buck Cr.
Perow
Topley
Gilmore
Graveyard L.
Lors L.
Goose L.
Swan L.
Alwyn Lake
Watson L.
South Bulkley
Forestdale
Day Lake
Rose Lake
Bulkley Lake
Maxim Lake
Decker Lake
Palling
Augier Lake
Pinkut Lake
TALTAPIN LAKE
126°00'
MAP No. 3D

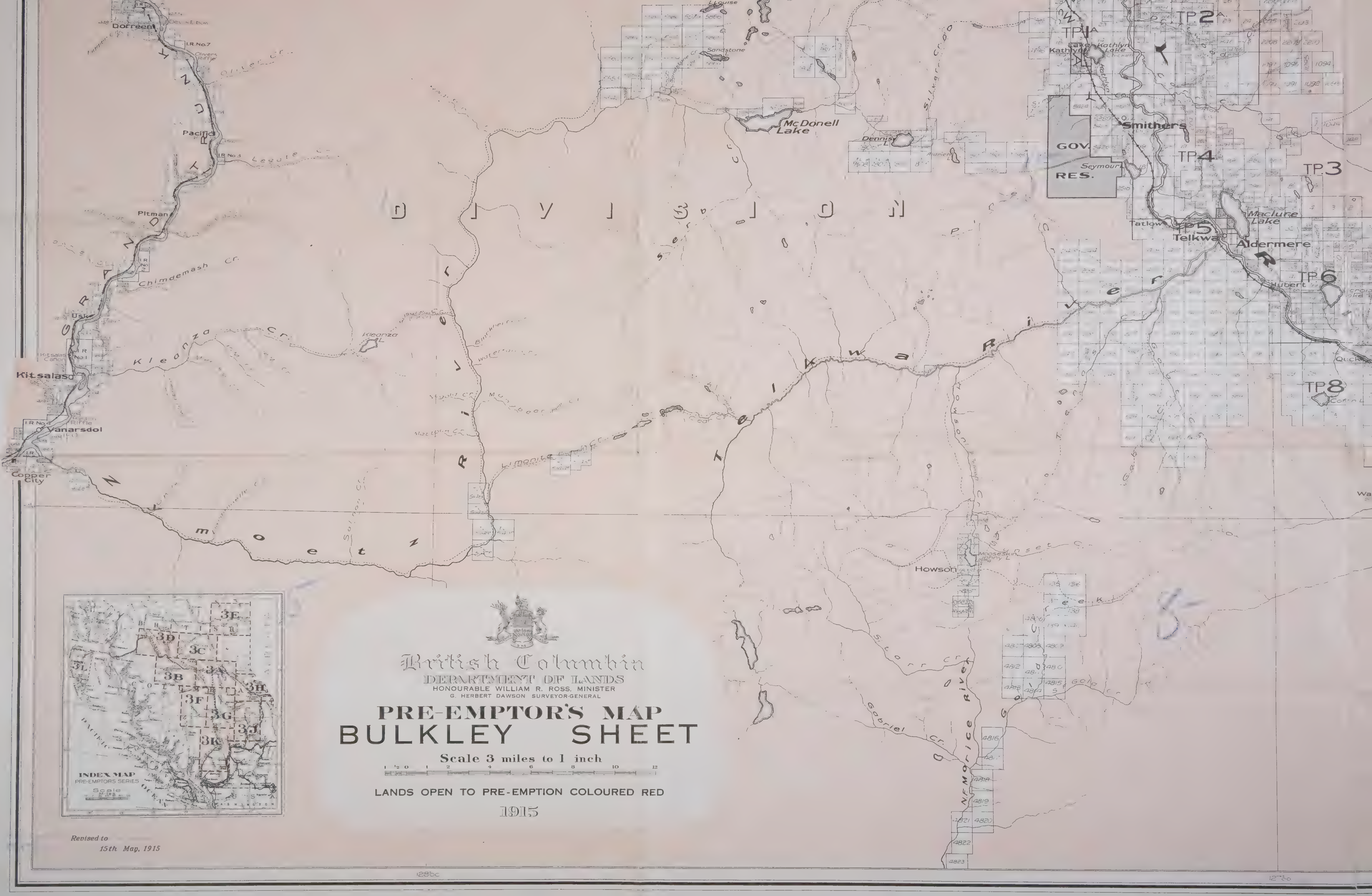
Dorreen
I.R. No.7
Olivers Riffle
Oliver Cr.
Pacific
I.R. No.4
Legate Cr.
Pitman
Chimdemash Cr.
Usk
Kleanza Cr.
Kleanza L.
Kitsalas Canon
Kitsalas
Vanarsdol
Riffle
Copper City
Zymoetz
DIVISION
River
Limonite Cr.
Telkwa River
Louise
Sandstone
McDonell Lake
Dennis L.
Silver Cr.
TP1
TP2
TP3
TP4
TP5
TP6
TP8
Lake Kathlyn
Kathlyn
Smithers
GOV. RES.
Seymour L.
Tatlow
Telkwa
Maclure Lake
Aldermere
River
Hubert
Quick
Howson
Moosekin Johny L.
Starr Cr.
Gabriel Cr.
N. Fk. Morice River
Gold Cr.
Creek
Index Map
Pre-Emptors Series
3E
3D
3C
3A
3B
3L
3H
3F
3G
3J
3K
Pacific Ocean
Revised to 15th May, 1915
128°00
127°30

British Columbia
DEPARTMENT OF LANDS
HONOURABLE WILLIAM R. ROSS, MINISTER
G. HERBERT DAWSON SURVEYOR-GENERAL

PRE-EMPTOR'S MAP
BULKLEY SHEET

Scale 3 miles to 1 inch

LANDS OPEN TO PRE-EMPTION COLOURED RED

1915

Revised to
15th May, 1915

Plan No. 4002.

UAA-1974-169-9/2/6/7/87-001

UNIVERSITY OF ALBERTA
ARCHIVES
ACCESSION No. 74-169-340
REFERENCE No. 9/2/6/7/87

Plan No. 4002.